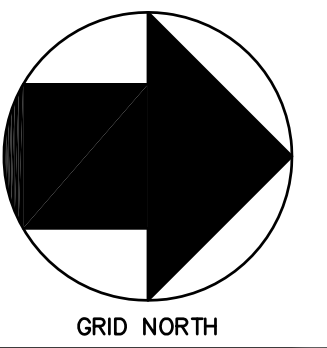



OTTER CREEK
ENGINEERING, INC.
404 East Main Street
P.O. Box 712
East Middlebury, VT 05740
Telephone: 802-882-8522
Fax: 802-882-8640
110 Merchants Row
4th Floor, Suite 15
Rutland, VT 05701
Telephone: 802-747-3080
Fax: 802-747-1820
E-mail: info@ottercrk.com

THESE DRAWINGS SHALL NOT
BE ALTERED IN ANY WAY
WITHOUT THE WRITTEN
APPROVAL OF THE ENGINEER.
ANY REVISIONS SHALL BE
MADE BY THE ENGINEER
AND NOTED IN THE REVISION
BLOCK.
© 2012
OTTER CREEK ENGINEERING, INC.

STAMP AND SIGNATURE:



GRID NORTH

**ADDISON COUNTY REGIONAL
PLANNING COMMISSION
EXCHANGE STREET
PEDESTRIAN PLANNING STUDY
MIDDLEBURY, VERMONT**

CONCEPTUAL

DATE ISSUED: 8/29/12

REVISIONS:

DRAWN BY: TD

CHECKED BY: NM

SCALE: 1"=5'

PROJECT NO.: 046.003

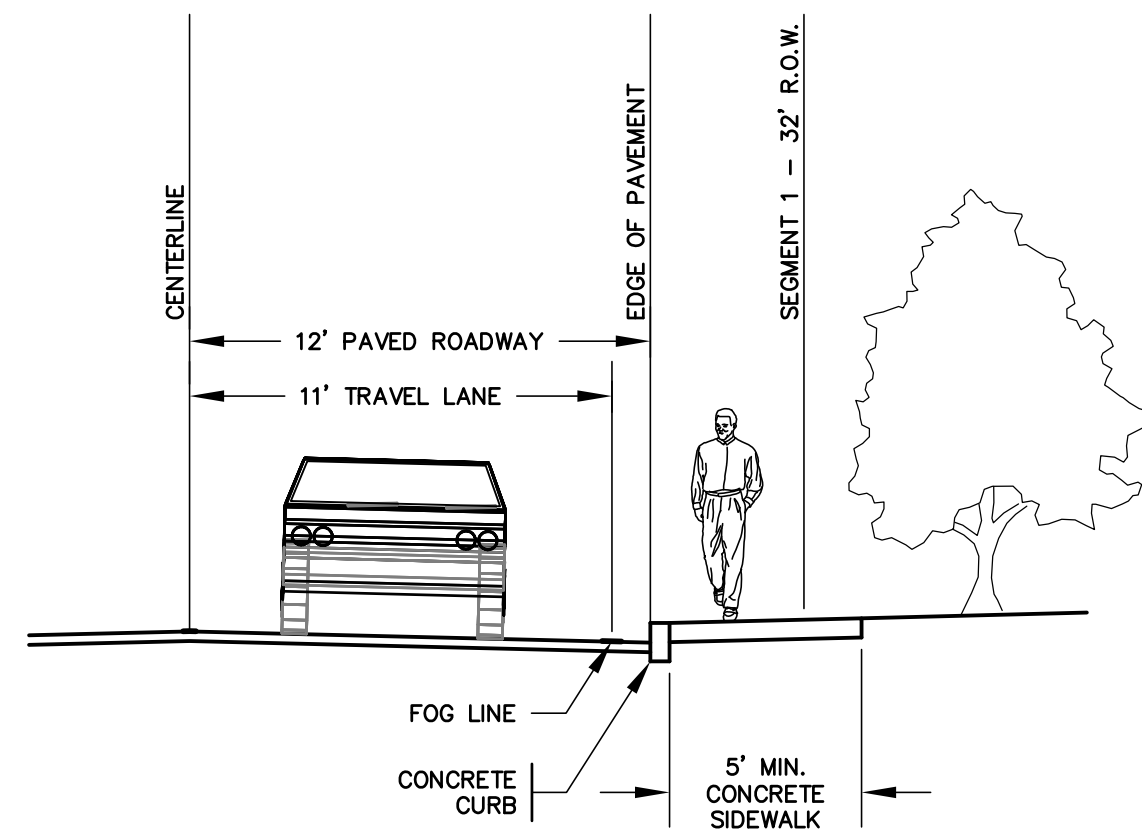
CADD FILE: 046-003 DET

TITLE:

**TYPICAL
SECTIONS**

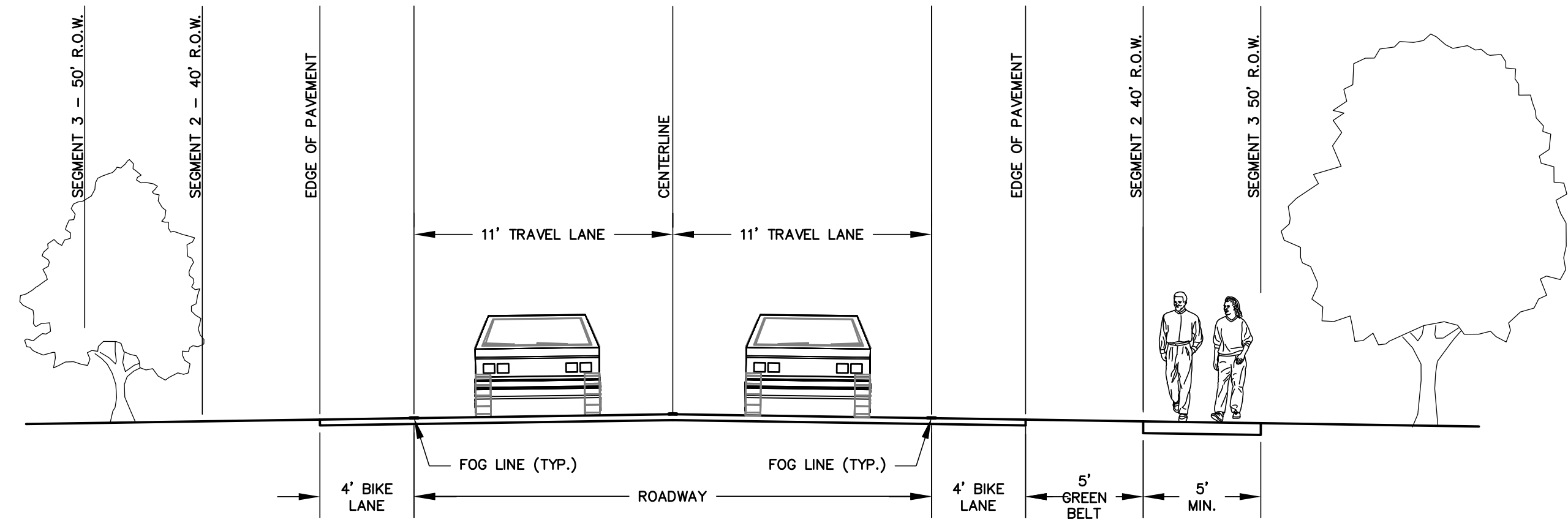
DRAWING NO.

5



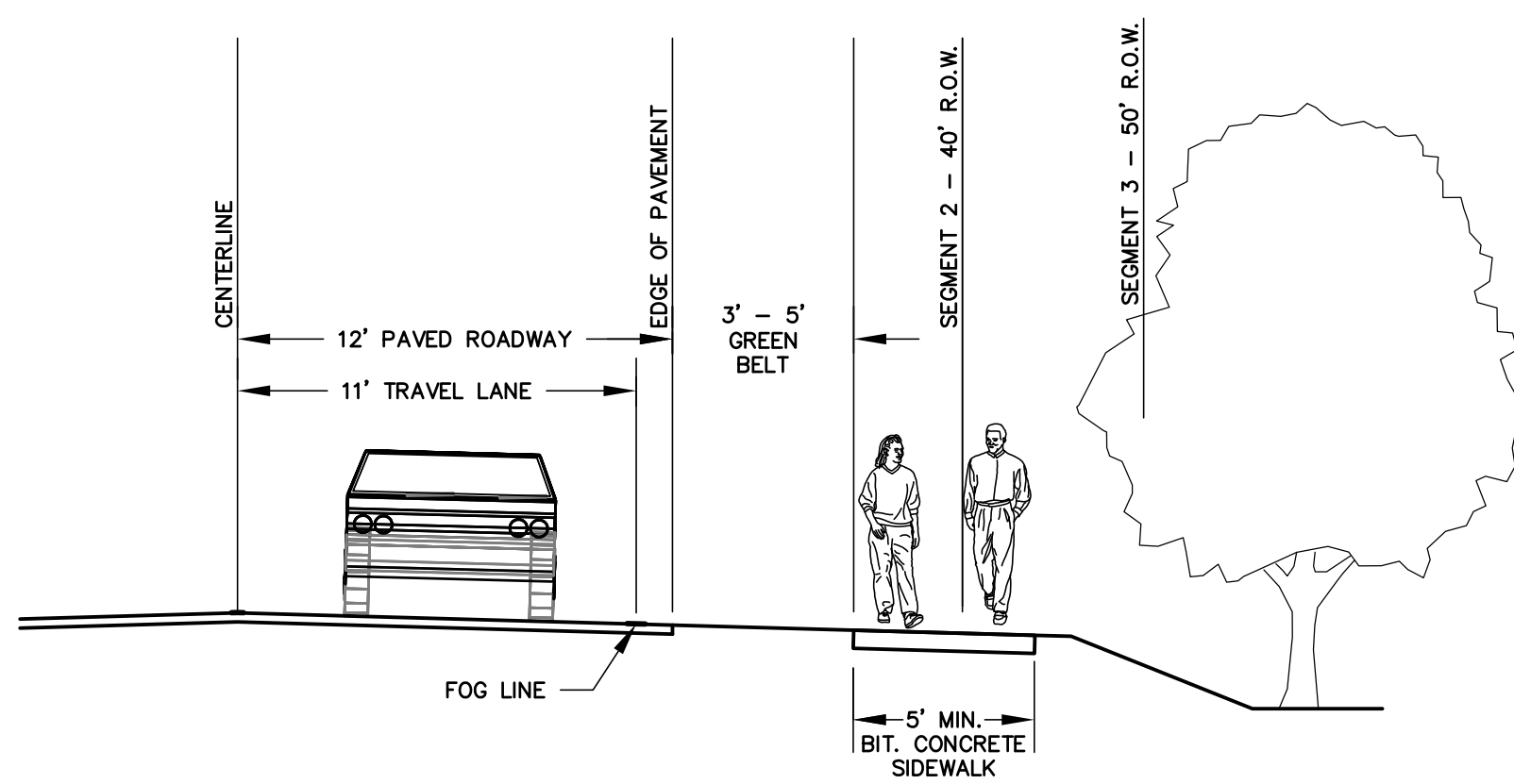
TYPE "A" SIDEWALK WITH CURB

SCALE: 1"=5'



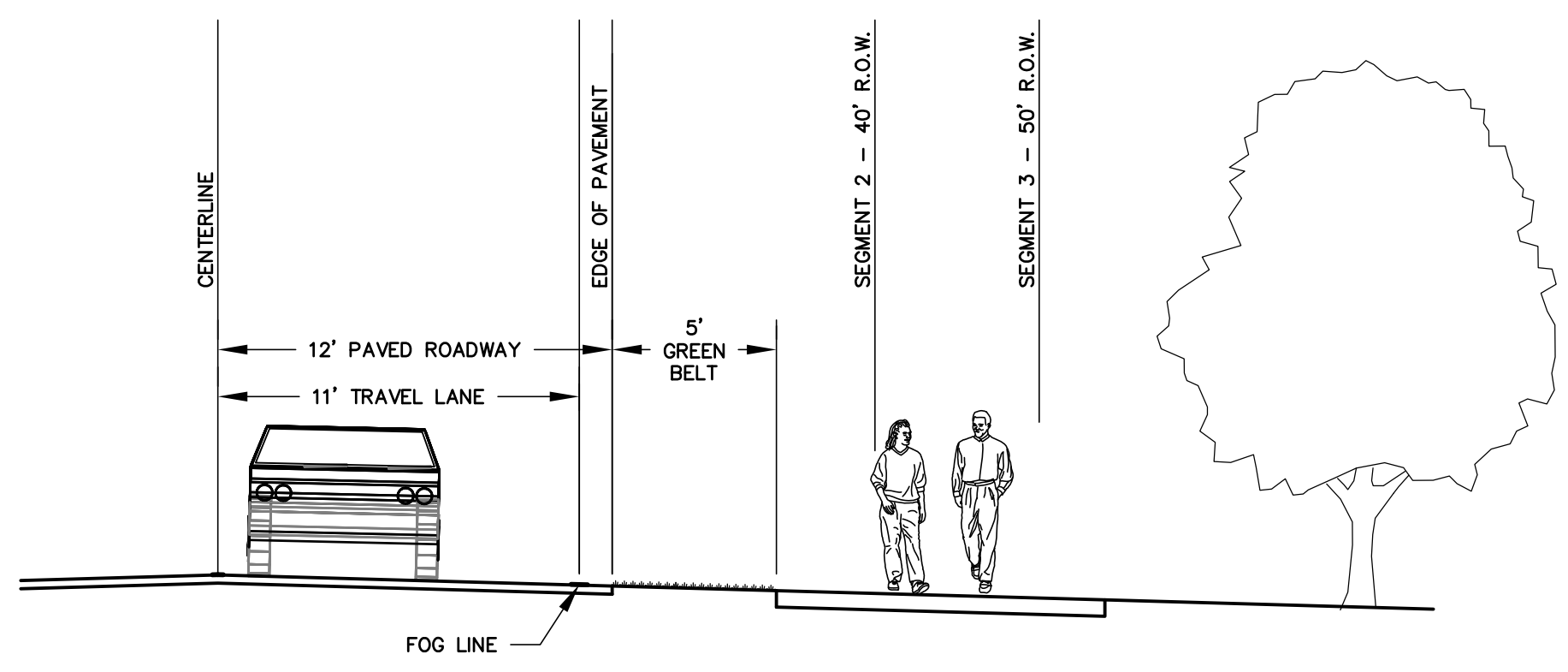
TYPE "C" SIDEWALK WITH BIKE LANES ON SHOULDERS

SCALE: 1"=5'



TYPE "B" SIDEWALK WITH GREEN BELT

SCALE: 1"=5'



TYPE "D" SHARED PATH

SCALE: 1"=5'

NOTE:

RIGHT-OF-WAYS INDICATED ON TYPICAL SECTIONS ARE BASED UPON AN OFFSET FROM THE CENTERLINE OF THE PAVED SURFACE. ACTUAL LOCATION OF THE PAVED SURFACE WITHIN THE R.O.W. VARIES THROUGHOUT THE PROJECT AREA.